




**Circle View and Stampede Estates Flood and Water Erosion Control Service Area**

Matanuska-Susitna Borough  
**Assembly District 3**  
 with Special Service Areas

-  City Boundary
-  Assembly Districts
-  Special Service Areas (None in this District)



0 0.5 1 Miles

Map prepared by: MSB Information Technology/GIS August 15, 2016

