October 7, 2016

Port MacKenzie

Gateway to the
Matanuska-Susitna Borough

Earthquake Data
Novemebr 1999 – April 2015

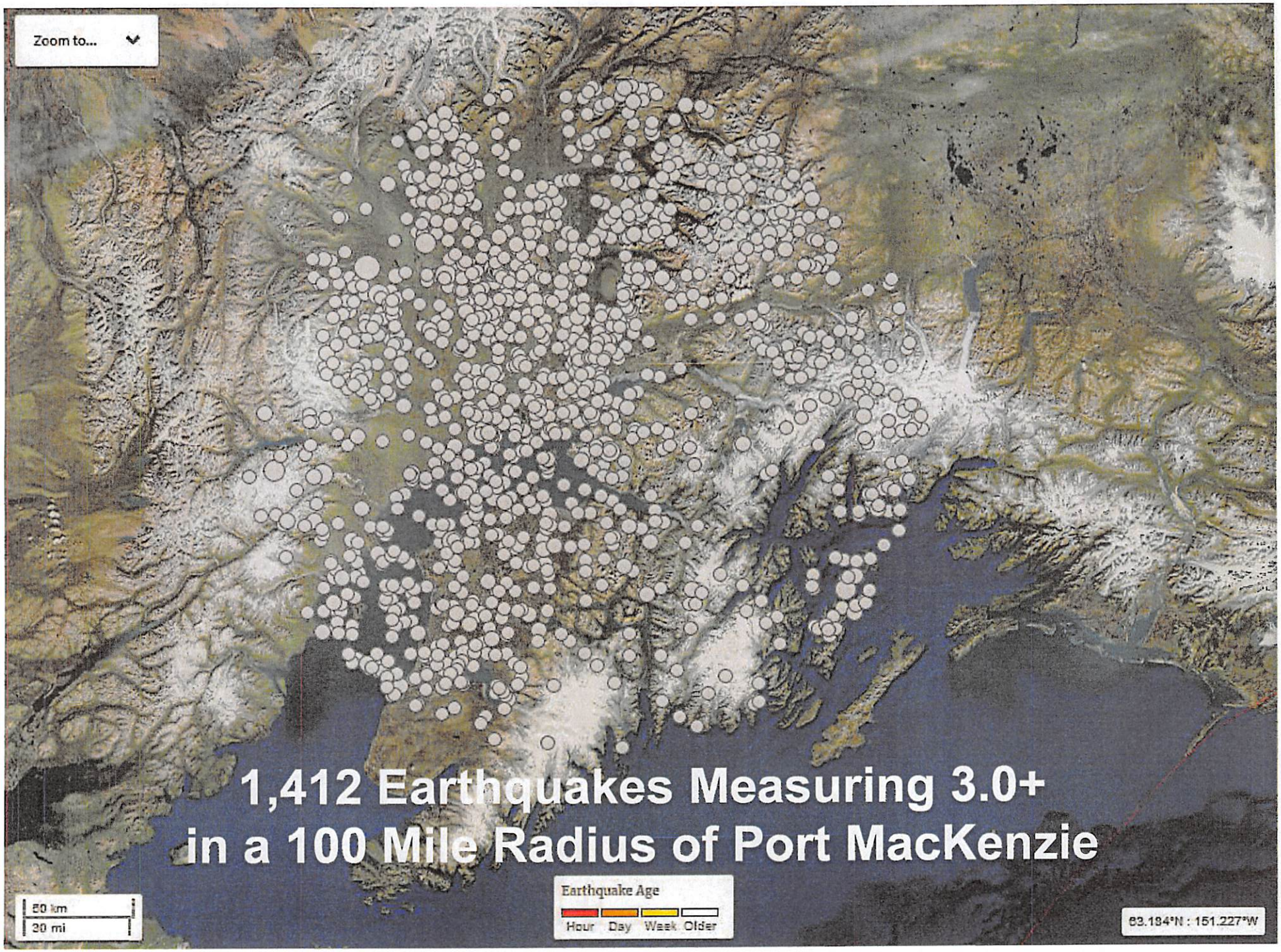
Zoom to...
1,412 Earthquakes Measuring 3.0+
in a 100 Mile Radius of Port MacKenzie
Earthquake Age
Hour
Day
Week
Older
50 km
30 mi
63.194°N : 151.227°W

Zoom to...
506 Earthquakes Measuring 3.5+
in a 100 Mile Radius of Port MacKenzie

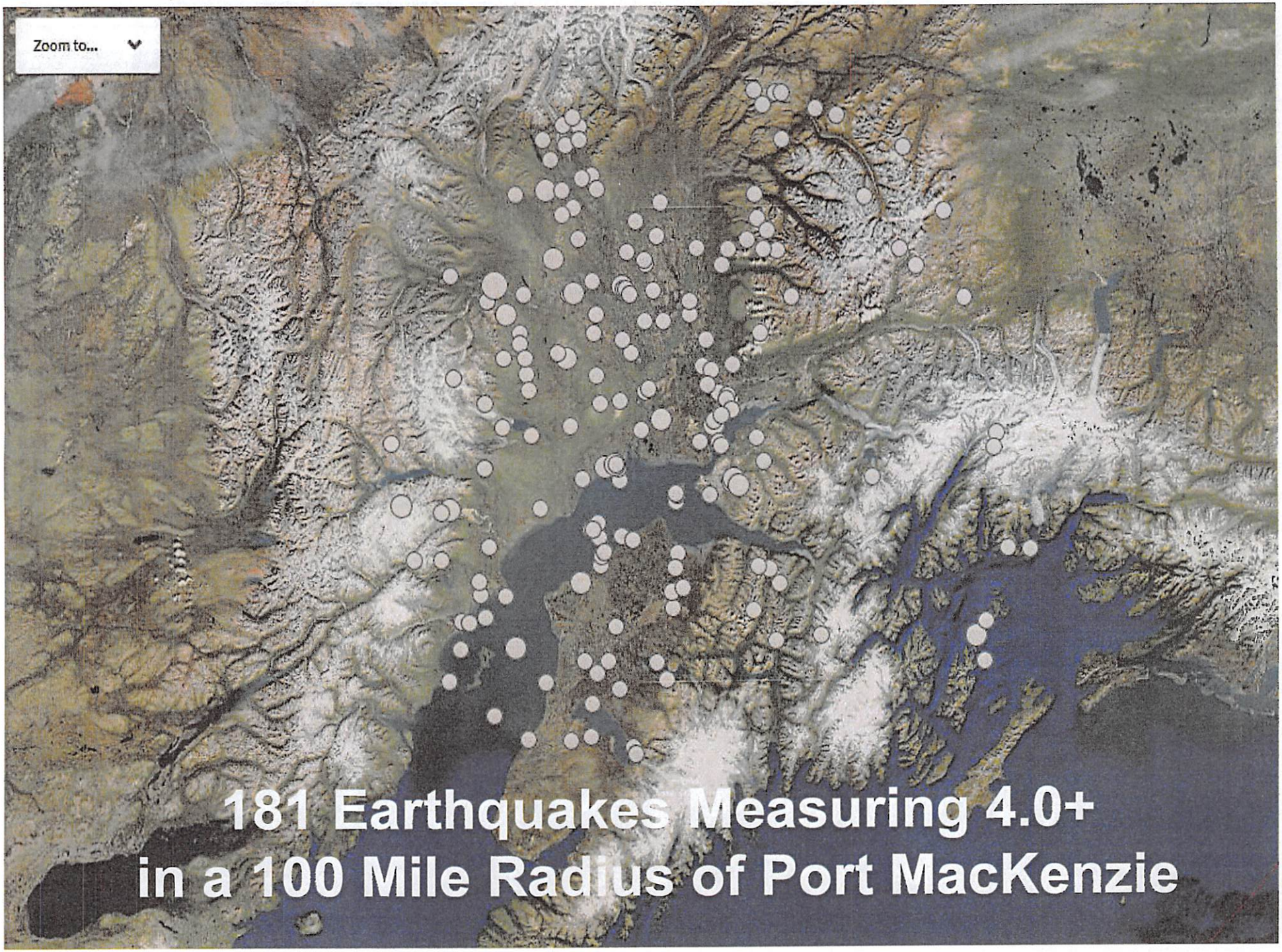
Zoom to...
181 Earthquakes Measuring 4.0+
in a 100 Mile Radius of Port MacKenzie

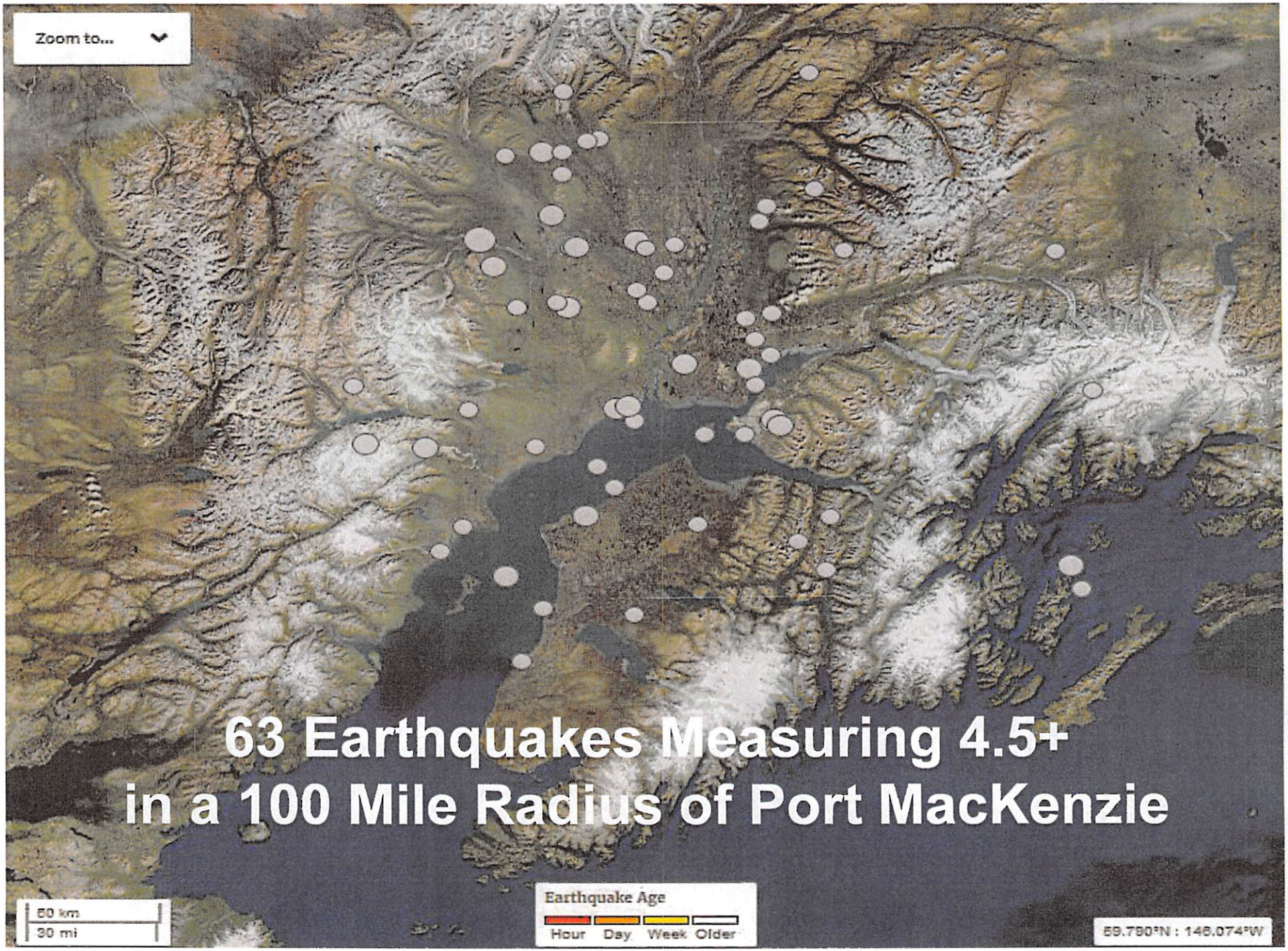
Zoom to...
63 Earthquakes Measuring 4.5+
in a 100 Mile Radius of Port MacKenzie
Earthquake Age
Hour Day Week Older
50 km
30 mi
59.790°N : 146.074°W

63 Earthquakes Measuring 4.5+ in a 100 Mile Radius of Port MacKenzie

4.5	48km NE of Talkeetna, Alaska	2015-03-05 07:55:52 (UTC)	65.8 km
4.9	15km S of Y, Alaska	2014-09-27 03:53:11 (UTC)	45.3 km
6.2	96km WNW of Willow, Alaska	2014-09-25 17:51:17 (UTC)	108.9 km
4.6	49km WSW of Whittier, Alaska	2014-05-05 04:59:44 (UTC)	38.0 km
4.7	59km W of Talkeetna, Alaska	2014-03-30 01:32:54 (UTC)	83.2 km
4.5	57km W of Talkeetna, Alaska	2013-11-17 11:40:12 (UTC)	79.6 km
4.5	3km WSW of Cohoe, Alaska	2013-07-14 09:16:56 (UTC)	57.4 km
4.8	56km WNW of Talkeetna, Alaska	2013-03-13 06:05:43 (UTC)	87.3 km
4.7	Southern Alaska	2012-12-25 03:43:32 (UTC)	37.1 km
5.8	Southern Alaska	2012-12-04 01:42:48 (UTC)	62.2 km
4.5	Kenai Peninsula, Alaska	2012-08-29 12:50:55 (UTC)	65.8 km
4.7	Southern Alaska	2012-07-06 01:22:04 (UTC)	84.8 km
4.7	Southern Alaska	2012-05-16 15:02:51 (UTC)	61.7 km
5.2	Central Alaska	2011-07-28 14:00:00 (UTC)	86.5 km
5.0	Kenai Peninsula, Alaska	2011-06-16 19:06:05 (UTC)	58.9 km
4.5	Kenai Peninsula, Alaska	2011-02-04 05:33:23 (UTC)	40.9 km
4.9	Kenai Peninsula, Alaska	2010-11-15 18:24:40 (UTC)	25.0 km
4.7	Kenai Peninsula, Alaska	2010-10-27 22:44:52 (UTC)	65.7 km
4.9	Southern Alaska	2010-09-20 21:24:24 (UTC)	45.4 km
4.7	Southern Alaska	2010-08-08 21:12:24 (UTC)	5.1 km
4.7	Southern Alaska	2010-07-08 03:15:49 (UTC)	14.9 km
4.5	Southern Alaska	2010-06-25 04:56:53 (UTC)	25.8 km
4.5	Southern Alaska	2010-04-07 16:19:15 (UTC)	46.3 km
5.1	Southern Alaska	2009-08-19 18:19:27 (UTC)	86.4 km
4.6	Southern Alaska	2009-07-15 17:35:32 (UTC)	91.0 km
4.9	Southern Alaska	2009-06-26 16:48:20 (UTC)	59.5 km
5.5	Southern Alaska	2009-06-22 19:28:05 (UTC)	64.6 km

63 Earthquakes Measuring 4.5+ cont.

4.6	Southern Alaska	2009-04-07 20:12:55 (UTC)	33.0 km
4.7	Central Alaska	2008-12-28 07:13:10 (UTC)	89.5 km
4.6	Kenai Peninsula, Alaska	2008-12-13 19:55:44 (UTC)	46.2 km
4.6	Central Alaska	2008-09-12 19:50:40 (UTC)	39.7 km
5.1	Southern Alaska	2008-03-14 09:38:21 (UTC)	143.7 km
5.0	Southern Alaska	2007-11-28 23:57:03 (UTC)	69.6 km
5.2	Southern Alaska	2007-10-13 15:15:20 (UTC)	92.9 km
4.5	Southern Alaska	2007-09-12 20:40:41 (UTC)	117.6 km
4.5	Central Alaska	2007-01-08 13:14:39 (UTC)	92.2 km
4.5	Southern Alaska	2006-09-06 06:36:16 (UTC)	39.1 km
5.0	Southern Alaska	2006-07-27 13:18:01 (UTC)	23.2 km
4.6	Southern Alaska	2006-06-18 19:53:25 (UTC)	60.8 km
4.7	Kenai Peninsula, Alaska	2006-03-17 20:54:36 (UTC)	80.0 km
4.8	Kenai Peninsula, Alaska	2005-04-17 21:33:01 (UTC)	19.4 km
4.8	Southern Alaska	2005-02-16 18:35:23 (UTC)	34.8 km
4.5	Kenai Peninsula, Alaska	2005-01-29 16:37:09 (UTC)	46.8 km
4.8	Southern Alaska	2005-01-13 17:36:34 (UTC)	22.5 km
5.1	Southern Alaska	2004-12-21 17:21:08 (UTC)	29.6 km
4.5	Southern Alaska	2004-10-17 21:12:07 (UTC)	68.1 km
5.1	Southern Alaska	2004-06-21 21:29:09 (UTC)	74.6 km
5.3	Southern Alaska	2004-05-30 11:03:26 (UTC)	126.7 km
4.5	Southern Alaska	2004-05-01 14:24:20 (UTC)	169.1 km
5.0	Kenai Peninsula, Alaska	2004-03-05 09:25:01 (UTC)	61.7 km
4.5	Southern Alaska	2004-01-09 22:42:23 (UTC)	65.0 km
4.6	Central Alaska	2002-10-29 08:12:33 (UTC)	73.0 km
5.0	Southern Alaska	2002-08-06 19:53:11 (UTC)	55.9 km
4.5	Southern Alaska	2002-06-11 05:10:16 (UTC)	65.0 km

63 Earthquakes Measuring 4.5+ cont.

4.5	Southern Alaska 2002-04-07 08:41:05 (UTC)	70.0 km	
5.1	Southern Alaska 2002-02-06 17:19:28 (UTC)	36.0 km	
5.0	Southern Alaska 2002-02-06 17:18:45 (UTC)	35.4 km	
4.6	Central Alaska 2001-11-12 14:11:04 (UTC)	45.8 km	
4.7	Southern Alaska 2001-05-31 15:27:05 (UTC)	89.1 km	
4.6	Southern Alaska 2000-09-10 09:00:11 (UTC)	52.5 km	
4.5	Southern Alaska 2000-08-19 18:33:33 (UTC)	63.7 km	
5.0	Southern Alaska 2000-03-16 08:48:57 (UTC)	39.8 km	
5.4	Central Alaska 2000-03-08 23:07:13 (UTC)	89.9 km	

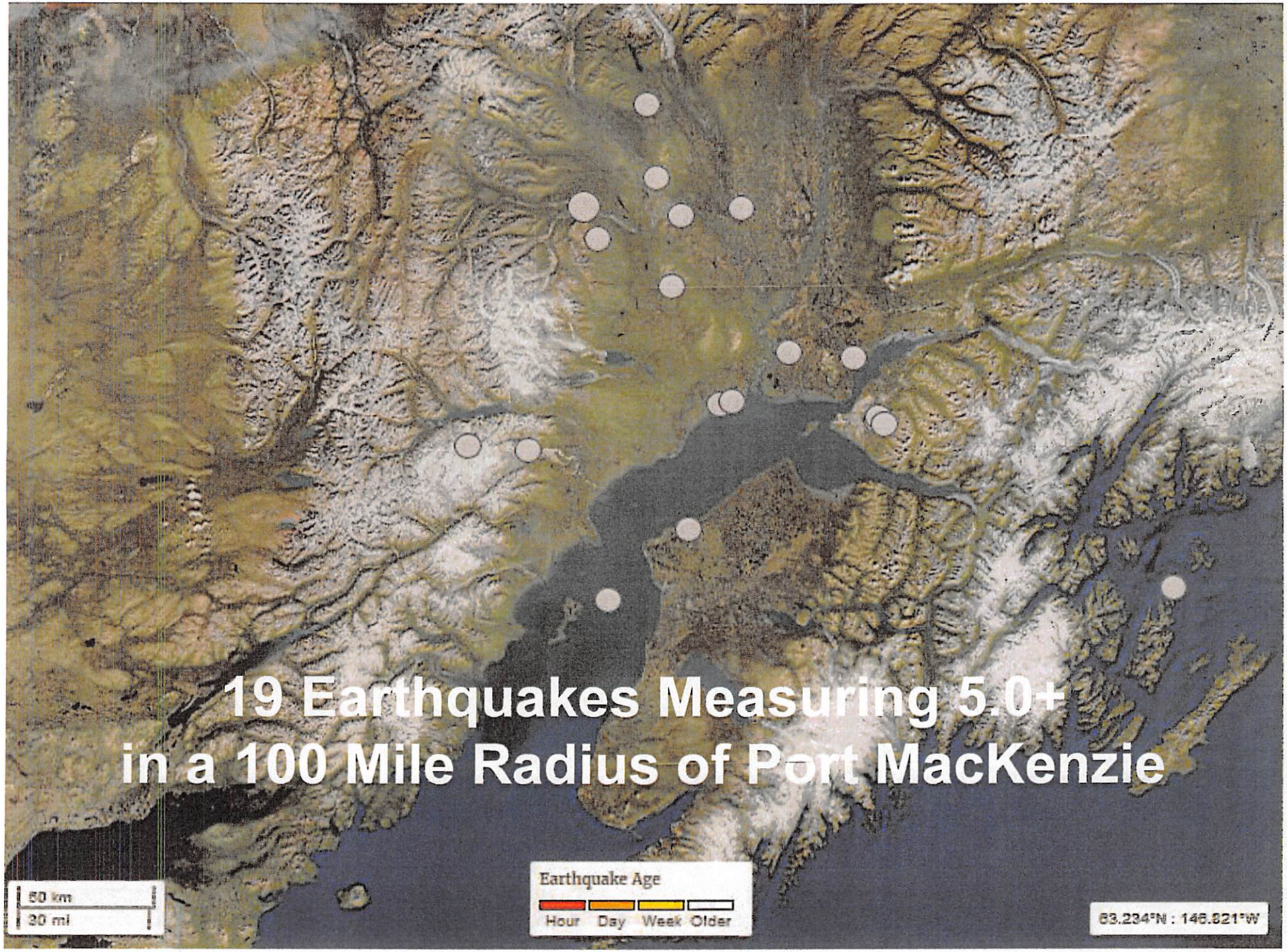
19 Earthquakes Measuring 5.0+
in a 100 Mile Radius of Port MacKenzie
Earthquake Age
Hour
Day
Week
Older
50 km
30 mi
61.234°N : 146.821°W

19 Earthquakes Measuring 5.0+ in a 100 Mile Radius of Port MacKenzie

6.2	96km WNW of Willow, Alaska	2014-09-25 17:51:17 (UTC)	108.9 km
5.8	Southern Alaska	2012-12-04 01:42:48 (UTC)	62.2 km
5.2	Central Alaska	2011-07-28 14:00:00 (UTC)	86.5 km
5.0	Kenai Peninsula, Alaska	2011-08-16 19:06:05 (UTC)	58.9 km
5.1	Southern Alaska	2009-08-19 18:19:27 (UTC)	66.4 km
5.5	Southern Alaska	2009-06-22 19:28:05 (UTC)	64.6 km
5.1	Southern Alaska	2008-03-14 09:38:21 (UTC)	143.7 km
5.0	Southern Alaska	2007-11-28 23:57:03 (UTC)	69.6 km
5.2	Southern Alaska	2007-10-13 15:15:20 (UTC)	92.9 km
5.0	Southern Alaska	2006-07-27 13:18:01 (UTC)	23.2 km
5.1	Southern Alaska	2004-12-21 17:21:08 (UTC)	29.6 km
5.1	Southern Alaska	2004-06-21 21:29:09 (UTC)	74.6 km
5.3	Southern Alaska	2004-05-30 11:03:26 (UTC)	126.7 km
5.0	Kenai Peninsula, Alaska	2004-03-05 09:25:01 (UTC)	61.7 km
5.0	Southern Alaska	2002-08-06 19:53:11 (UTC)	55.9 km
5.1	Southern Alaska	2002-02-06 17:19:28 (UTC)	36.0 km
5.0	Southern Alaska	2002-02-06 17:18:45 (UTC)	35.4 km
5.0	Southern Alaska	2000-03-16 08:48:57 (UTC)	39.8 km
5.4	Central Alaska	2000-03-08 23:07:13 (UTC)	89.9 km

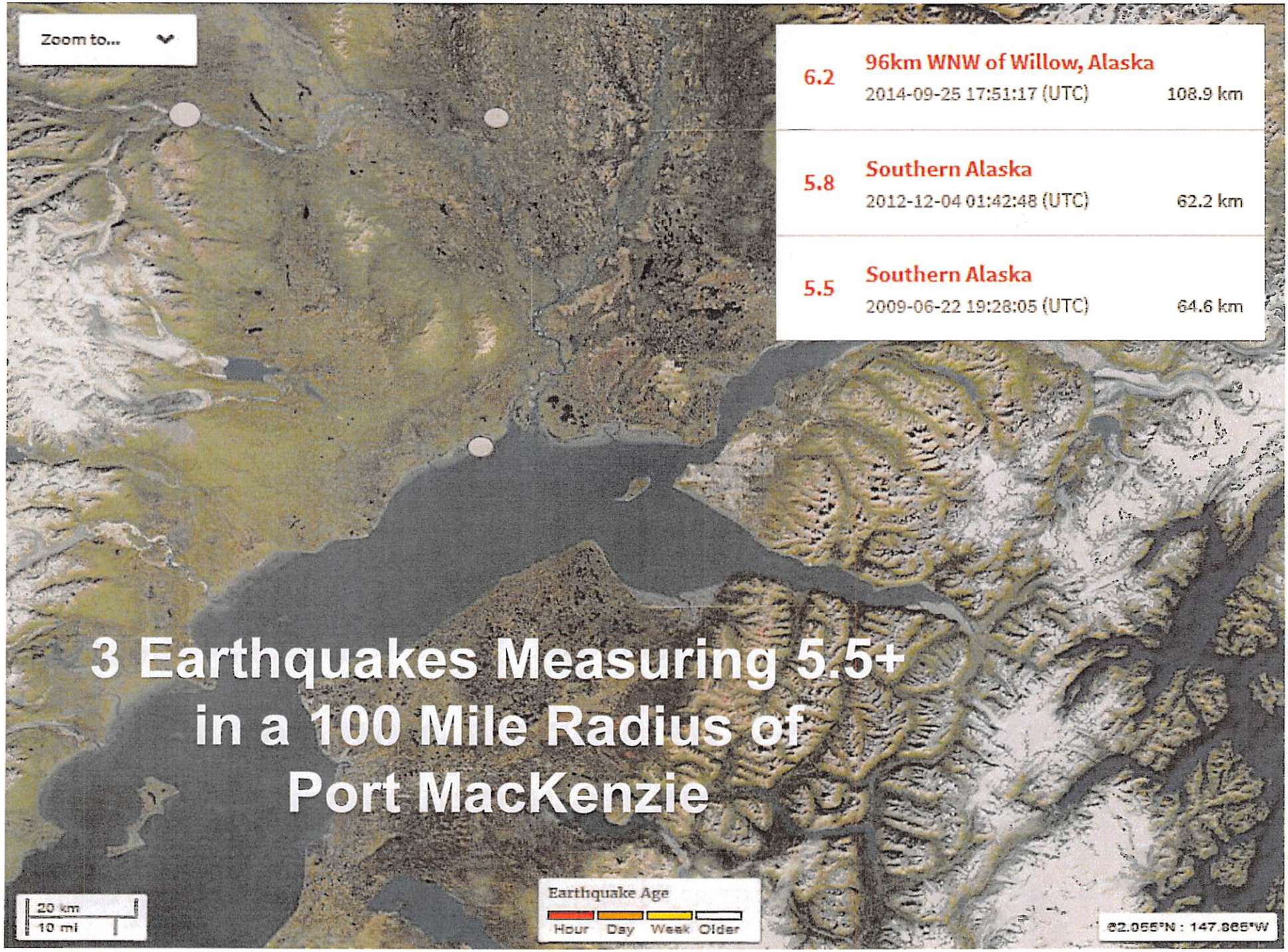
Zoom to...
6.2
96km WNW of Willow, Alaska
2014-09-25 17:51:17 (UTC)
108.9 km
5.8
Southern Alaska
2012-12-04 01:42:48 (UTC)
62.2 km
5.5
Southern Alaska
2009-06-22 19:28:05 (UTC)
64.6 km
3 Earthquakes Measuring 5.5+
in a 100 Mile Radius of
Port MacKenzie
20 km
10 mi
Earthquake Age
Hour Day Week Older

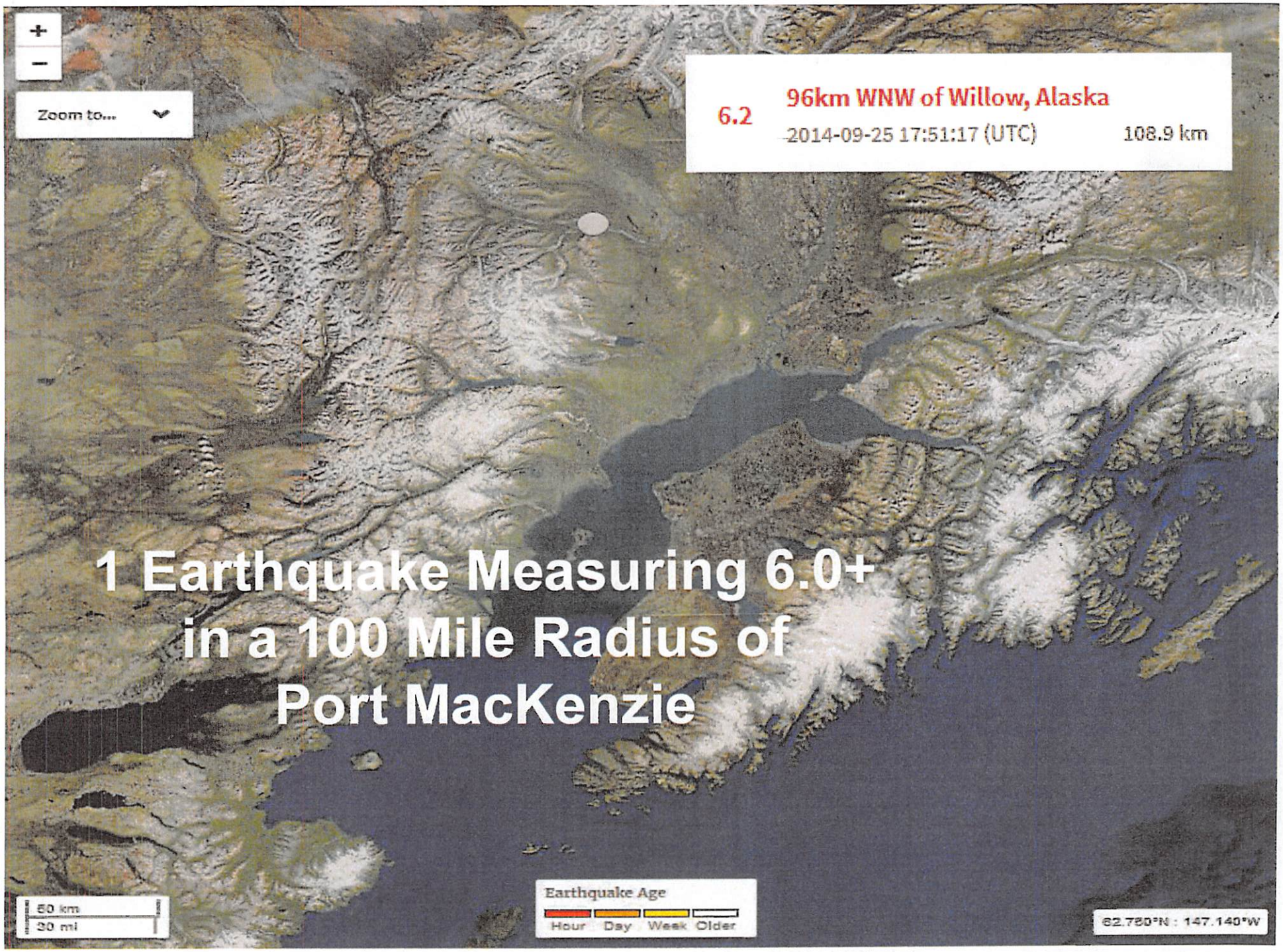
+
−
Zoom to...
6.2
96km WNW of Willow, Alaska
2014-09-25 17:51:17 (UTC)
108.9 km
1 Earthquake Measuring 6.0+
in a 100 Mile Radius of
Port MacKenzie
50 km
30 mi
Earthquake Age
Hour
Day
Week
Older
62.760°N : 147.140°W