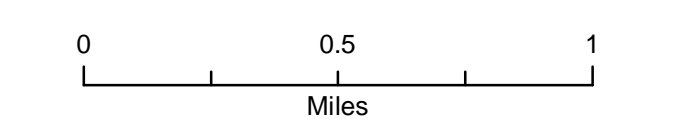



CONSOLIDATED

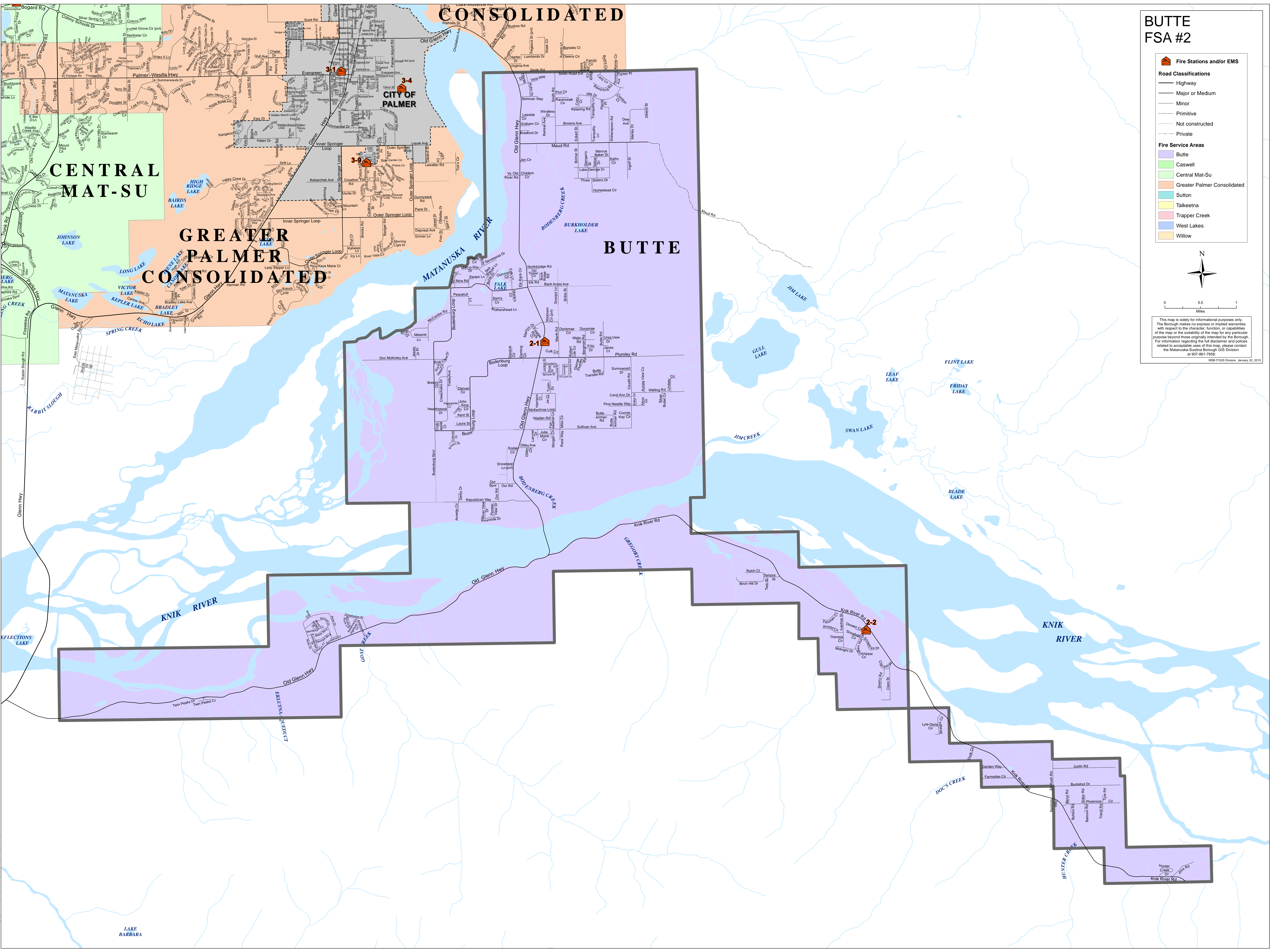
BUTTE FSA #2

- Fire Stations and/or EMS
- Road Classifications**
 - Highway
 - Major or Medium
 - Minor
 - Primitive
 - Not constructed
 - Private
- Fire Service Areas**
 - Butte
 - Caswell
 - Central Mat-Su
 - Greater Palmer Consolidated
 - Sutton
 - Talkeetna
 - Trapper Creek
 - West Lakes
 - Willow



This map is solely for informational purposes only. The Borough makes no express or implied warranties with respect to the character, function, or capabilities of the map or the suitability of the map for any particular purpose beyond those originally intended by the Borough. For information regarding the full disclaimer and policies related to accessible uses of this map, please contact the Matanuska-Sustina Borough GIS Division at 907-861-7858.

MSB GIS Division, January 22, 2019



CENTRAL MAT-SU

GREATER PALMER CONSOLIDATED

CITY OF PALMER

BUTTE

Knik River Rd 2-2

KNIK RIVER

LAKE
BARBARA