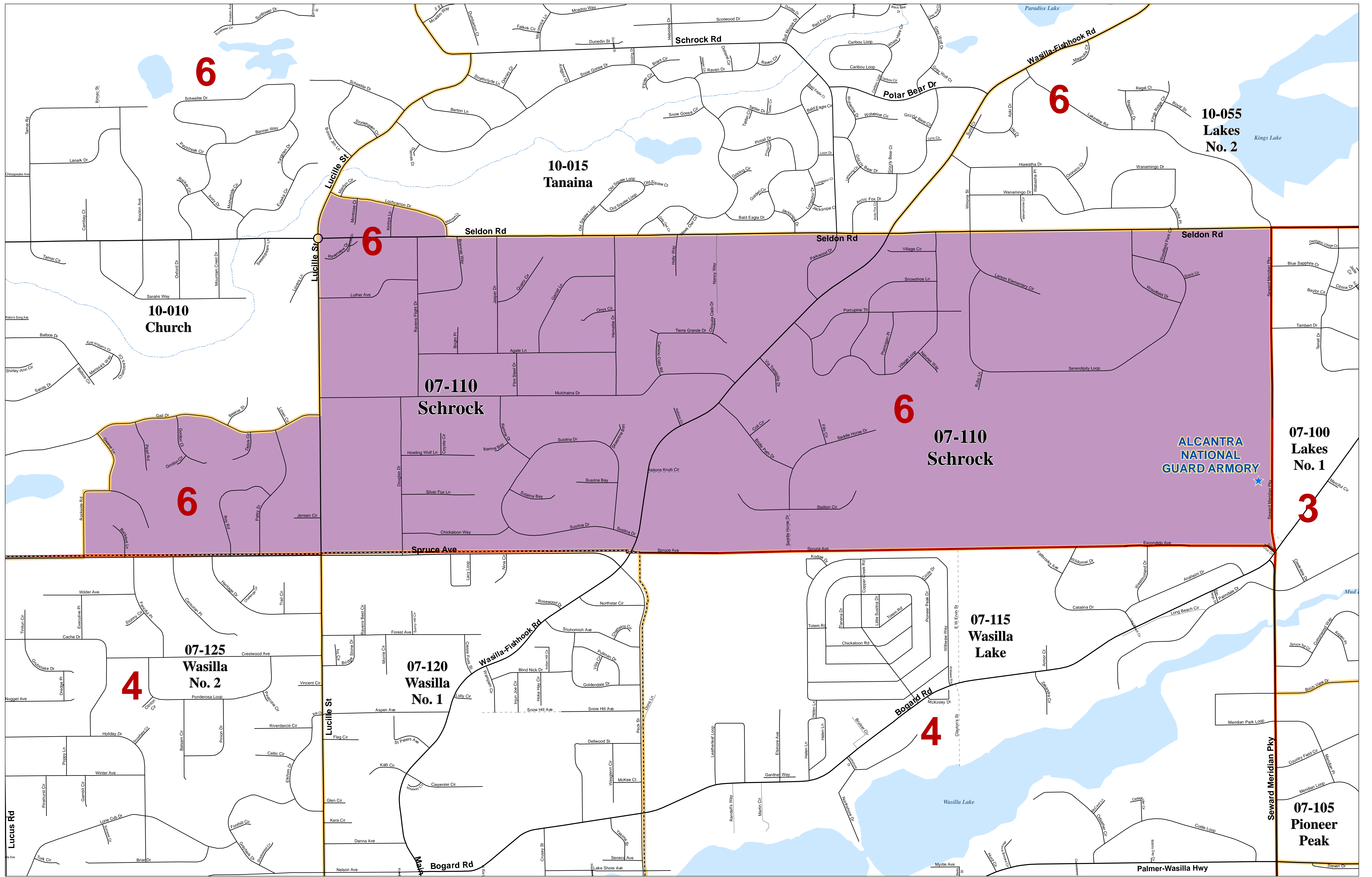



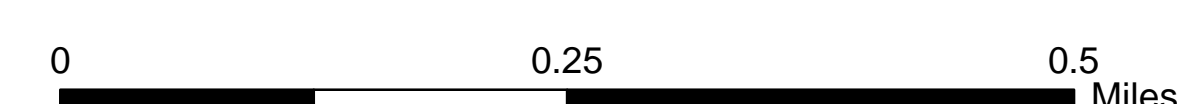


Matanuska - Susitna Borough Voting Precincts



- ★ Polling Location
- City Boundaries
- Assembly District and School Board Boundaries
- Voting Precinct Boundaries
- Railroad
- Roads:
 - Highway
 - Major
 - Medium
 - Minor
 - Private
 - Primitive
 - Not Constructed

Precinct # 07-110 Schrock
 Poll Location:
ALCANTRA NATIONAL GUARD ARMORY
 3401 E. Bogard Road



Prepared by MSB
 IT Department - GIS Division
 Data Sources: Matanuska-Susitna Borough
 State of Alaska Division of Elections
 September 2019