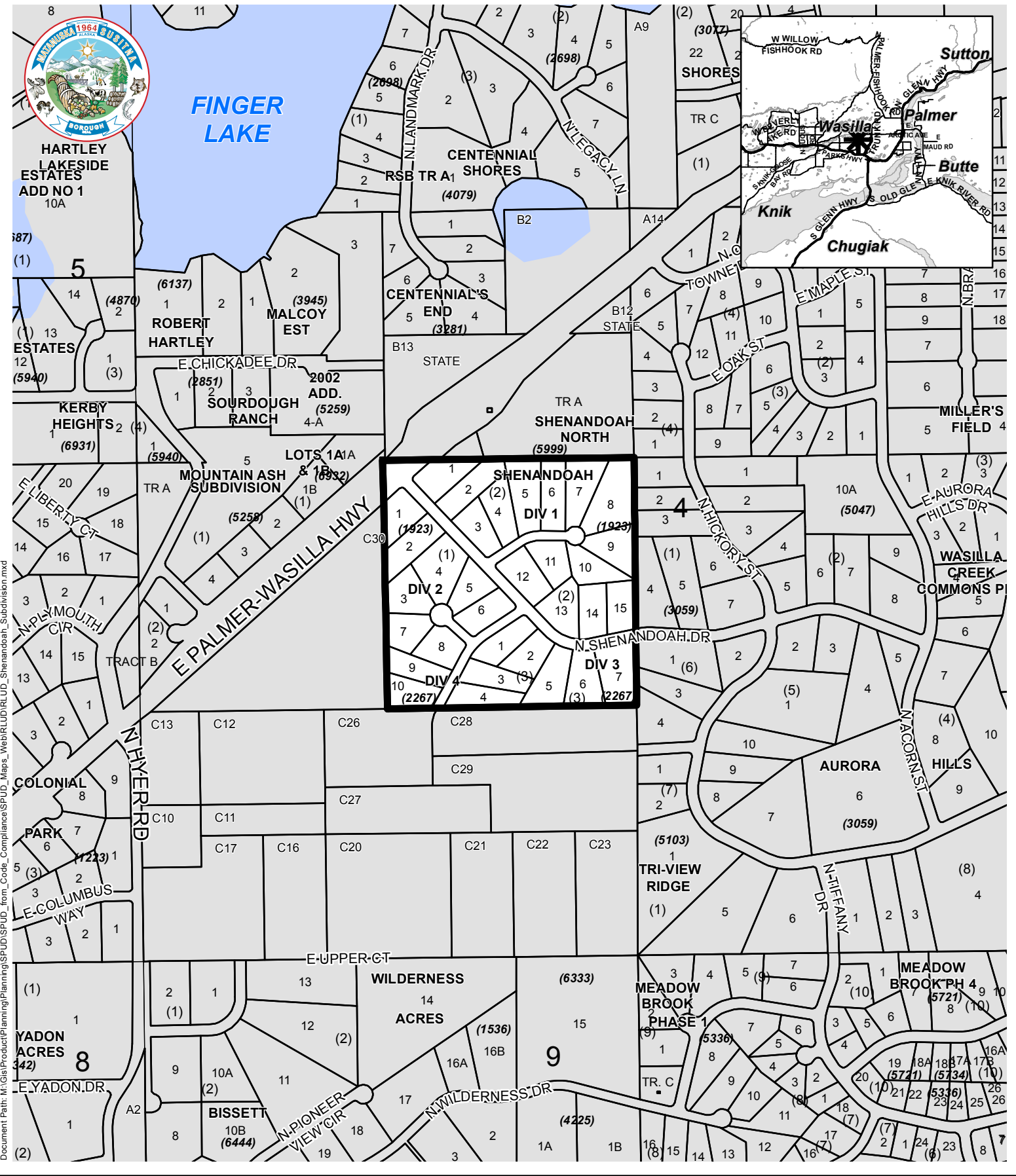
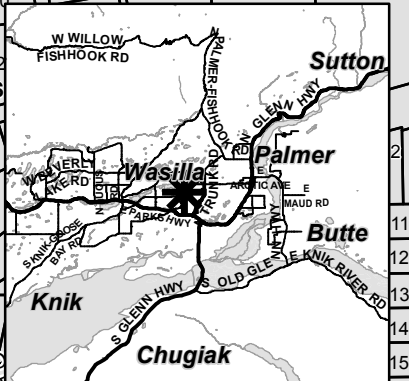
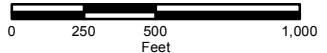


FINGER LAKE



Matanuska-Susitna Borough - Informational Map
RESIDENTIAL LAND USE DISTRICT MSB 17.52
SHENANDOAH SUBDIVISION
MSB ORDINANCE NO. 84-040



This map is solely for informational purposes only. The Borough makes no express or implied warranties with respect to the character, function, or capabilities of the map or the suitability of the map for any particular purpose beyond those originally intended by the Borough. For information regarding the full disclaimer and policies related to acceptable uses of this map, please contact the Matanuska-Susitna Borough GIS Division at 907-861-7858

Date: 8/10/2015

Document Path: M:\GIS\Products\Planning\Planning\SPUD\SPUD_from_Code_Compliance\SPUD_Maps\Web\RI\RI\RI\UD_Shenandoah_Subdivision.mxd